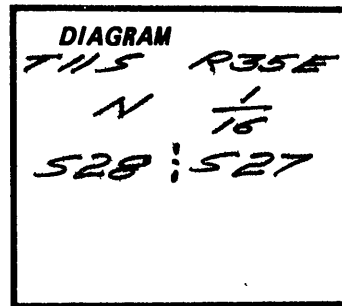


CERTIFIED RECORD OF LAND CORNER MONUMENTATION

5-13

History of original corner establishment:

None



MOS 1116

Description of corner evidence found:

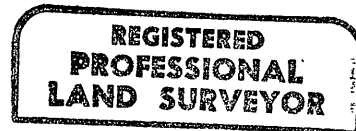
None

Description of monument and accessories I established to perpetuate the original location of this corner: Set 2 1/4" x 30" aluminum pipe with 2 1/2" aluminum cap rising 5" in stone mound.


Cap marked

BTs
7" LP brs. N31°W 13.8'
marked N 1/16 528 BT
12" Tamarack brs. N78°E 14.9'
marked N 1/16 527 BT

N 1/16
528 | 527
1989
451020



I hereby certify the above corner was established as described in Oct, 1989.



Office of County Surveyor County of Grant
State of Oregon, I hereby certify that the within instrument was filed in this office
for record on the 1 day of Dec, 1989
Robert D. Baggett by _____
(COUNTY OFFICIAL) (DEPUTY)